

BUFFALO CITY MUNICIPALITY



Integrated Development Plan

Title:

MAP NO. D6

Safety & Security- Proposal

Legend:




-  Buffalo City Municipality
-  Built-up Area

Safety & Security:





- Proposals:

-  Proposed Municipal Police Stations
-  Proposed Fire Stations

Traffic Offices (Depts):

-  Existing- to be closed
-  Existing- to be upgraded
-  New Office Needed

- Existing Facilities:
(see Section B)



-  Municipal Police Station
-  SAPS Stations
-  Fire Stations
-  Traffic Offices (Depts)

Date:

MARCH 2002

Scale:

1:265 000



THIS PLAN/DATA IS FOR INFORMATION PURPOSES ONLY.
NO LIABILITY SHALL DEVOLVE UPON THE LOCAL
AUTHORITY OR ITS OFFICIALS THROUGH USE THEREOF.

