

BUFFALO CITY MUNICIPALITY

Integrated Development Plan


Title:

MAP NO. D5


Cemeteries- Proposal


Legend:


 Buffalo City Municipality


 Built-up Area

Roads:

 National Road

 Trunk Road

 Main Road


 District Road

 Railway

 Dams

 Rivers

 Proposed Cemetery



 Proposed Crematorium

Date:

MARCH 2002

Scale:

1:265 000



THIS PLAN/DATA IS FOR INFORMATION PURPOSES ONLY.
NO LIABILITY SHALL DEVOLVE UPON THE LOCAL
AUTHORITY OR ITS OFFICIALS THROUGH USE THEREOF.

