

BUFFALO CITY MUNICIPALITY


Integrated Development Plan

Title:

MAP NO. D3


Health Care- Proposal

Legend:

 Buffalo City Municipality


 Built-up Area

Roads:

 National Road

 Trunk Road

 Main Road


 District Road

 Railway

 Dams

 Rivers

Health Facilities:

 Proposed 24-hour Clinic

 Existing Health Facilities
(see Section B)


Projects for the entire Buffalo City:
- Feasibility Study of Additional Fixed and Mobile Clinic Services
- Improvement of Mobile and Fixed Clinics


Date:

MARCH 2002

Scale:

1:265 000

 4 2 0 4 km



THIS PLAN/DATA IS FOR INFORMATION PURPOSES ONLY.
NO LIABILITY SHALL DEVOLVE UPON THE LOCAL
AUTHORITY OR ITS OFFICIALS THROUGH USE THEREOF.

