







BUFFALO CITY MUNICIPALITY

Integrated Development Plan

Title : **MAP NO. D15**
Prioritised Backlog Programme (water)

Legend





Proposed Settlement Types

-  Zone A
-  Zone B
-  Zone C
-  Zone D
-  Zone E
-  Environmentally Sensitive Areas





Proposed Development Areas

-  Focus Area


Road Network

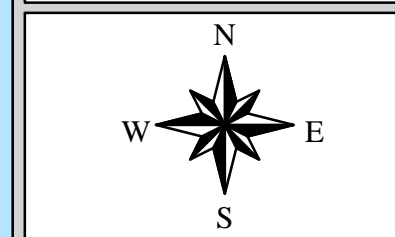
-  National Roads
-  Trunk Roads
-  Main Roads
-  District Roads

General

-  River
-  District Municipality Boundaries
-  Local Municipality Boundaries
-  Dams

Date : **MARCH 2002**
Y:\GIS\24220\IDP_deve_persp\idp_d13tod18wayneken.apr

Scale : **1 : 265,000**




THIS PLAN DATA IS FOR INFORMATION PURPOSES ONLY
NO LIABILITY SHALL DEVOLVE UPON THE LOCAL
AUTHORITY OR ITS OFFICIALS THROUGH USE THERE OF

