

BUFFALO CITY MUNICIPALITY


Integrated Development Plan


Title:

MAP NO B4

**Safety & Security-
Current Situation**

Legend:

 Buffalo City Municipality

 Built-up Area

Roads:

 National Road

 Trunk Road

 Main Road


 District Road

 Railway

Safety & Security:

 Municipal Police Station

 SAPS Stations

 Traffic Offices (Dept's)


 Fire Stations

Date:

MARCH 2002

Scale:

1:265 000



THIS PLAN/DATA IS FOR INFORMATION PURPOSES ONLY.
NO LIABILITY SHALL DEVOLVE UPON THE LOCAL
AUTHORITY OR ITS OFFICIALS THROUGH USE THEREOF.

